



The Republic of Serbia



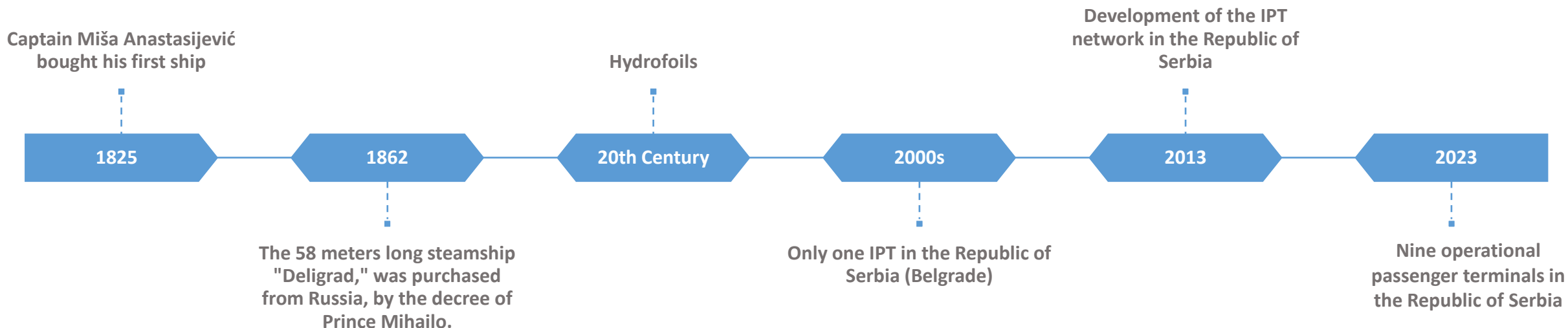
Cruising tourism infrastructure in the Republic of Serbia

Port Governance Agency

Zagreb

14 September 2023

History of the river passenger traffic in the Republic of Serbia



„Deligrad“



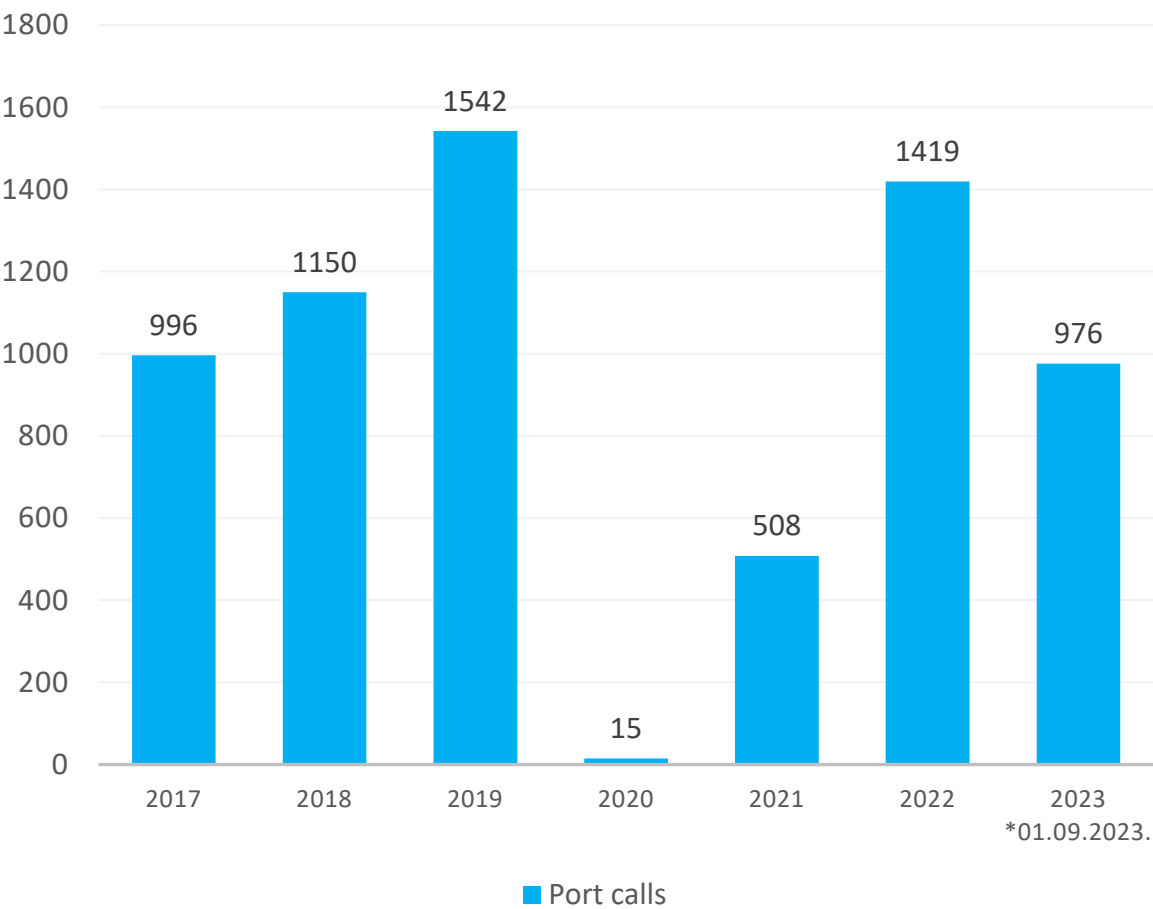
Hydrofoil „Beograd“

International passenger terminals in the Republic of Serbia

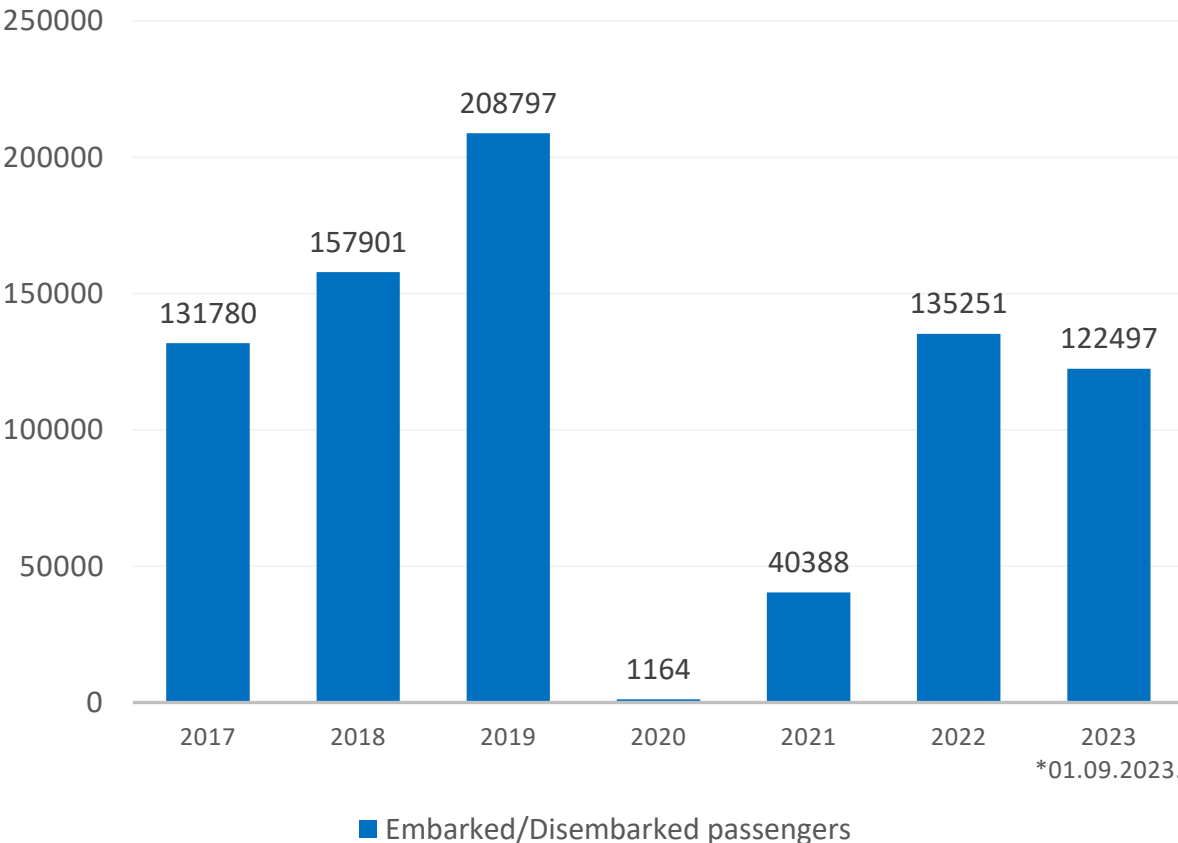


Passenger traffic in the Republic of Serbia (River Cruise Vessels)

Number of port calls



Number of embarked/disembarked passengers




Must see in Serbia: History and heritage



Vinca



Ram Fortress



The Temple of Saint Sava

Technical solutions for IPTs in Serbia



Kostolac

Sloped quay wall

Pylons

Reconstructed barge

Custom premisses on board

Dimensions: 75 x 10 m

Lenght of vessels: up to 135 m



Golubac

Sloped quay wall

Pylons

Floating dock

Custom premisses on shore

Dimensions: 42 x 8 m

Lenght of vessels: up to 135 m



Belgrade

Vertical quay wall

Pylons

Floating dock

Custom premisses on board

Dimensions: 200 x 8 m

Lenght of vessels: up to 135 m

New International Passenger terminals on the Sava

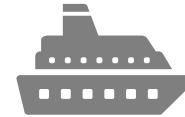
SREMSKA MITROVICA – THE TOWN OF ROMAN EMPERORS



Attractions: Roman Palace, City center



Development of potentials of the Sava river for cruising.



Opened in March 2023



New International Passenger terminals on the Danube

ZEMUN - FOREVER ITS OWN, ON THE DANUBE SHORE



Attractions: Gardos Tower, Saint Nicholas Church



Increased number of port calls and tourists.
Connecting Belgrade with other capitals –
leaders in nautical tourism.




Opened in September 2023



New International Passenger terminals on the Sava

SABAC – THE LITTLE PARIS



Attractions: City center, Old Town fortress



Development of potentials of the Sava river for cruising.



Opening: October 2023



New International Passenger terminals on the Danube

VELIKO GRADIŠTE (RAM) – THE GOLDEN FLEECE OF THE DANUBE SPIRIT



Attractions: Ram Fortress, Silver Lake



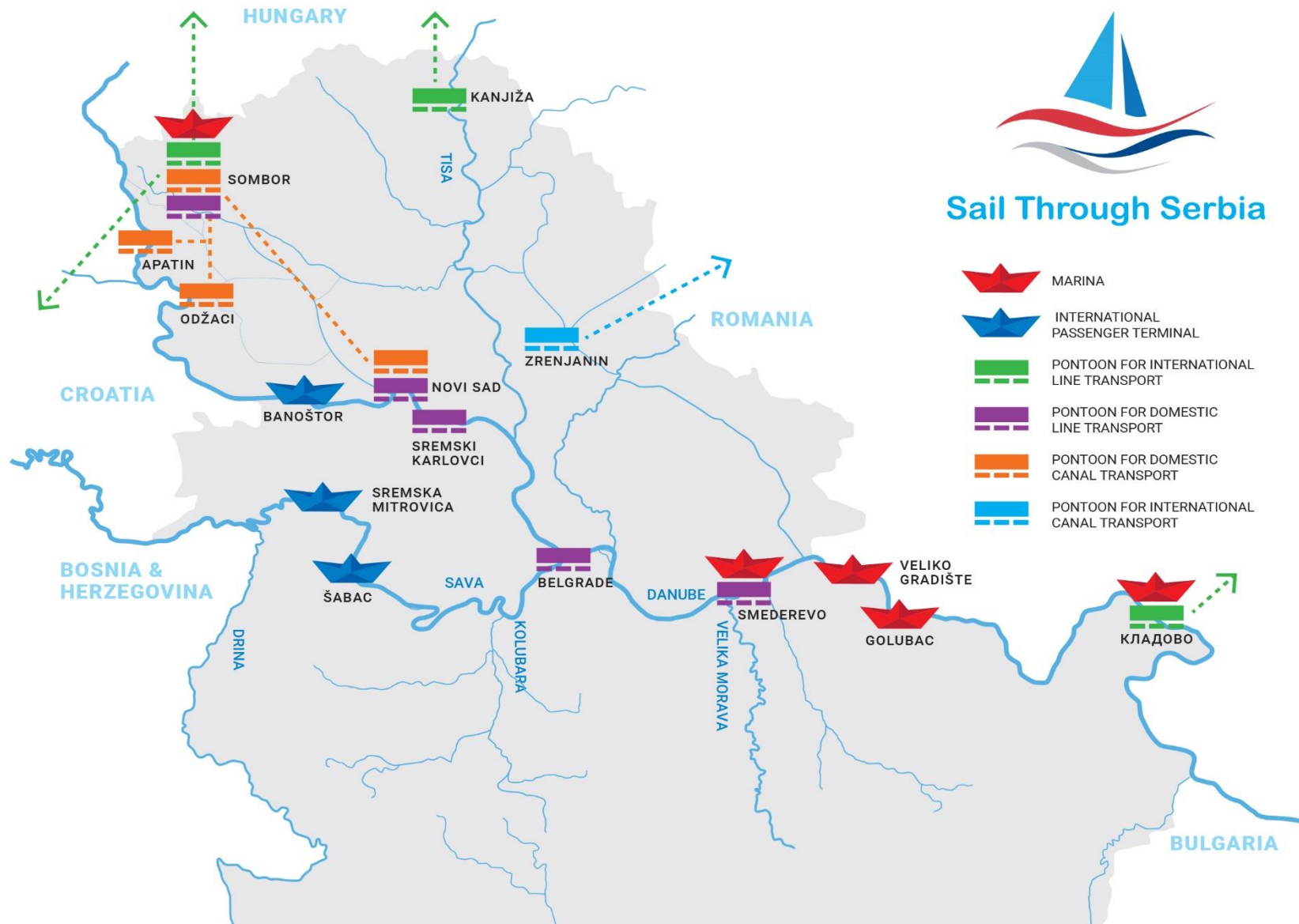
Further promoting of Eastern Serbia and improving of nautical tourism.



Opening: June 2024



Sail Through Serbia




Why “Sail through Serbia”?



Large nautical potentials



Rich cultural and historical heritage, including fortresses, cultural monuments, archaeological and religious sites



Nautical industry - strategically important sector for the development of the tourism




The Republic of Serbia on nautical maps of Europe and the world

Goal of the project



The construction of the lacking nautical infrastructure:



International passenger terminals



Marinas



Pontoons for international domestic and cross-border line and canal traffic



Local projects - visitor centers, tourist and recreational facilities


Expected results



Raising awareness among citizens and local self-government officials about the importance of nautical development



Increase in the number of domestic and foreign tourists visiting Serbia via its rivers



Increase in the revenues from water transport and the share of nautical tourism in total tourism revenues



Increase in the visibility of Serbia's nautical potential in international contexts



Thank you for your attention!

Srdja Ljesevic, Head of Center for Port
Operations

Port Governance Agency
Nemanjina 4, Belgrade
E-mail: office@aul.gov.rs
website: www.aul.gov.rs